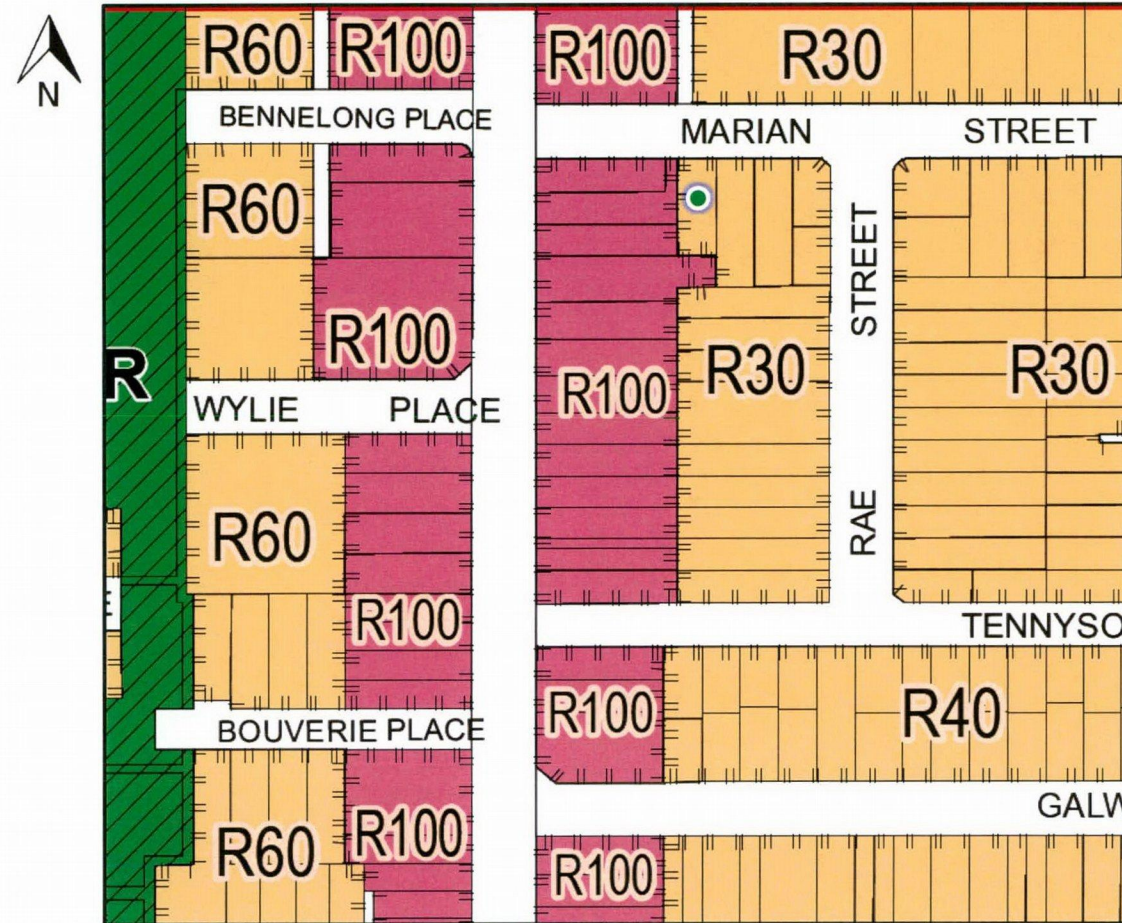
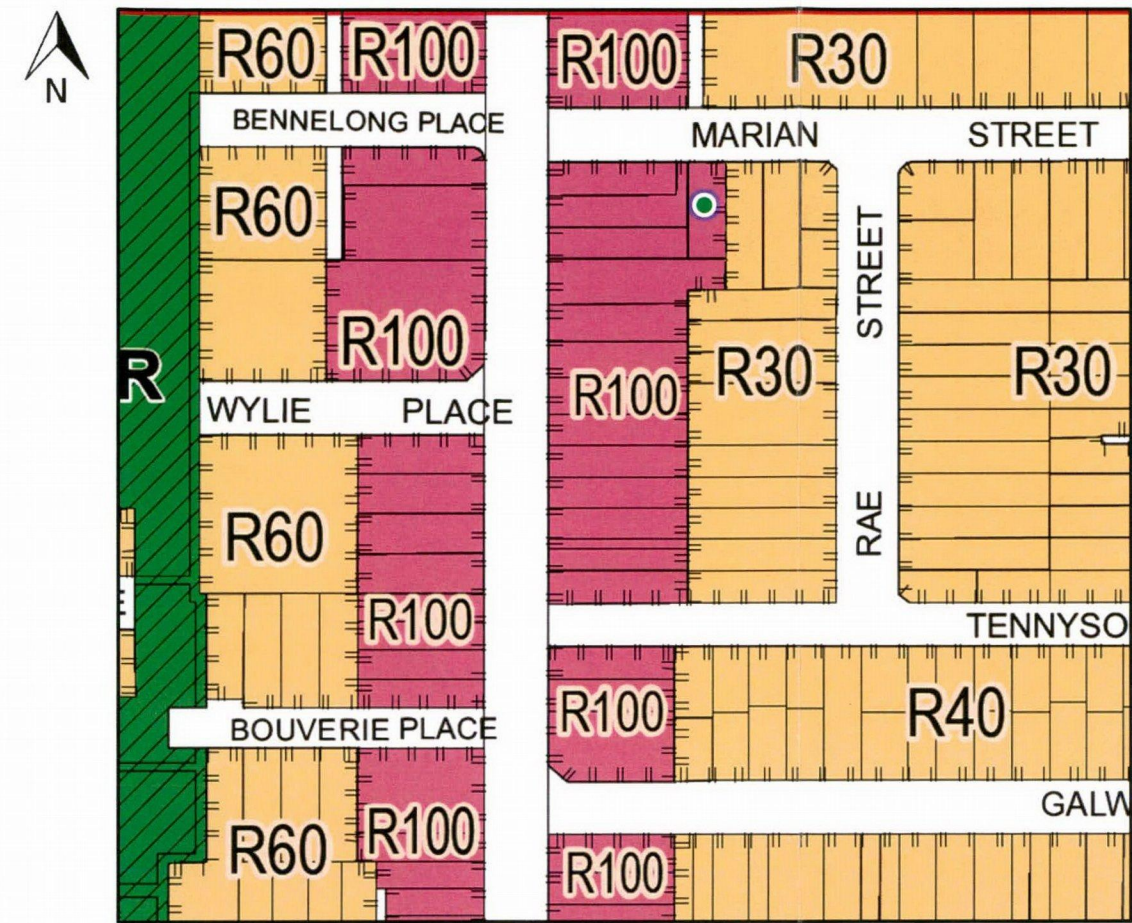




City of Vincent Town Planning Scheme No. 2 Map 02 – Vincent South West (As at 12 October 2018)  
Proposed Scheme Amendment for No. 51 Marian Street, Leederville



Existing Zoning



Scheme Amendment

**RESOLVE TO ADOPT (LGA)**

Adopted by Resolution of the Council of the City of Vincent at the Meeting of the Council held on the

\_\_\_\_\_ day of \_\_\_\_\_ 20\_\_\_\_

Mayor

Date

Chief Executive Officer

Date

**RESOLVE TO ENDORSE (LGA)**

Approved by Resolution of the Council of the City of Vincent at the Meeting of the Council held on the \_\_\_\_\_ day of \_\_\_\_\_ 20\_\_\_\_, and

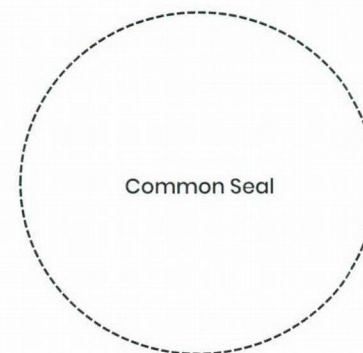
the Common Seal of the Municipality was, pursuant to that Resolution, hereunto affixed in the presence of:

Mayor

Date

Chief Executive Officer

Date



**FINAL APPROVAL (WAPC)**

Recommended / Submitted for Approval by the Western Australian Planning Commission

Delegated under S.16 of the PD Act 2005

Date

Final Approval Granted

Minister for Planning

Date

**LEGEND**

**LOCAL SCHEME ZONES**

Commercial	Residential
Regional Centre	Special Use : Car Park
District Centre	Special Use : Community Use
Local Centre	Special Use : Hall and Non Residential Club
Mixed Use	

**LOCAL SCHEME RESERVES**

Public Open Space	Public Purposes : Primary School
Public Open Space : Restricted	Public Purposes : Primary School/High School
Public Purposes	Public Purposes : Technical School
Public Purposes : Car Park	Public Purposes : Water Supply Sewerage and Drainage
Public Purposes : Civic Uses	

**OTHER CATEGORIES**

Scheme Area Boundary	Subject Property
Local Government Boundary	
R20 R Codes	
A1 Additional Uses	
Precinct Boundary	